

State (State)

File: Blocks 1,3_Identification of sample village & availability of various facilities
























Overview










Type: Discrete Valid cases: 5047

Format: character Invalid: 0

Width: 2

CATEGORIES

Value	Category	Cases	
02	Andhra Pradesh	364	 7.2%
03	Arunachal Pradesh	49	 1.0%
04	Assam	205	 4.1%
05	Bihar	475	 9.4%
06	Goa	16	 0.3%
07	Gujarat	190	 3.8%
08	Haryana	79	 1.6%
09	Himachal Pradesh	127	 2.5%
10	Jammu & Kashmir	109	 2.2%
11	Karnataka	201	 4.0%
12	Kerala	182	 3.6%
13	Madhya Pradesh	369	 7.3%
14	Maharashtra	344	 6.8%
15	Manipur	55	 1.1%
16	Meghalaya	70	 1.4%
17	Mizoram	40	 0.8%
18	Nagaland	56	 1.1%
19	Orissa	220	 4.4%
20	Punjab	162	 3.2%
21	Rajasthan	228	 4.5%
22	Sikkim	60	 1.2%
23	Tamil Nadu	335	 6.6%
24	Tripura	75	 1.5%

25	Uttar Pradesh	633	 12.5%
26	West Bengal	336	 6.7%
27	A & N Islands	37	 0.7%
28	Chandigarh	4	 0.1%
29	Dadra & Nagar Haveli	4	 0.1%
30	Daman & Diu	4	 0.1%
31	Delhi	9	 0.2%
32	Lakshdweep	5	 0.1%
33	Pondicherry	4	 0.1%

Warning: these figures indicate the number of cases found in the data file. They cannot be interpreted as summary statistics of the population of interest.

Imputation and Derivation

DERIVATION

This variable has been derived from the variable "State Region" to enable the users to easily access state wise data.