

# State (State)

File: Block 1,3 ,10\_Household Characteristics

## Overview

Type: Discrete Valid cases: 29995  
Format: character Invalid: 0  
Width: 2












## Questions and instructions

LITERAL QUESTION

State

### CATEGORIES

Value	Category	Cases	
02	Andhra Pradesh	2215	<input type="checkbox"/> 7.4%
03	Arunachal Pradesh	461	<input type="checkbox"/> 1.5%
04	Assam	1107	<input type="checkbox"/> 3.7%
05	Bihar	2214	<input type="checkbox"/> 7.4%
06	Goa	108	<input type="checkbox"/> 0.4%
07	Gujarat	1213	<input type="checkbox"/> 4.0%
08	Haryana	444	<input type="checkbox"/> 1.5%
09	Himachal Pradesh	607	<input type="checkbox"/> 2.0%
10	Jammu & Kashmir	361	<input type="checkbox"/> 1.2%
11	Karnataka	1354	<input type="checkbox"/> 4.5%
12	Kerala	1075	<input type="checkbox"/> 3.6%
13	Madhya Pradesh	2212	<input type="checkbox"/> 7.4%
14	Maharashtra	2551	<input type="checkbox"/> 8.5%
15	Manipur	439	<input type="checkbox"/> 1.5%
16	Meghalaya	396	<input type="checkbox"/> 1.3%
17	Mizoram	360	<input type="checkbox"/> 1.2%
18	Nagaland	212	<input type="checkbox"/> 0.7%
19	Orissa	1051	<input type="checkbox"/> 3.5%
20	Punjab	941	<input type="checkbox"/> 3.1%
21	Rajasthan	1286	<input type="checkbox"/> 4.3%

22	Sikkim	160	 0.5%
23	Tamil Nadu	2104	 7.0%
24	Tripura	530	 1.8%
25	Uttar Pradesh	3548	 11.8%
26	West Bengal	2043	 6.8%
27	A & N Islands	272	 0.9%
28	Chandigarh	93	 0.3%
29	Dadra & Nagar Haveli	96	 0.3%
30	Daman & Diu	80	 0.3%
31	Delhi	270	 0.9%
32	Lakshdweep	68	 0.2%
33	Pondicherry	124	 0.4%

Warning: these figures indicate the number of cases found in the data file. They cannot be interpreted as summary statistics of the population of interest.

## Imputation and Derivation

### DERIVATION

This variable has been derived from the variable "State Region" to enable the users to easily access state wise data.